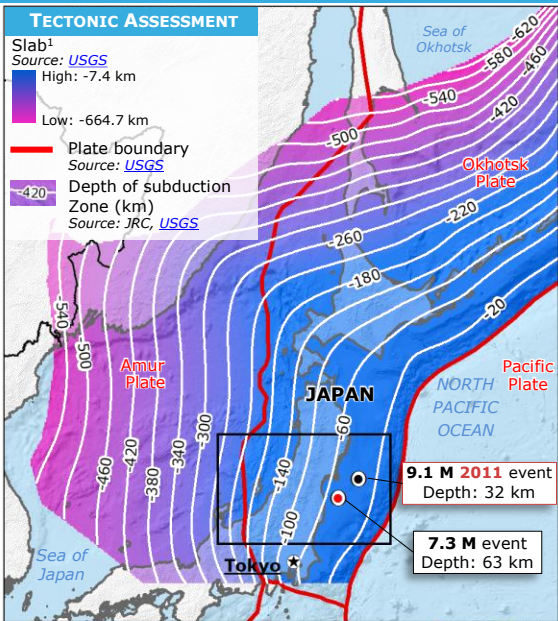


# Japan | 7.3 M Earthquake of 16 March



### Impact overview as of 17 Mar

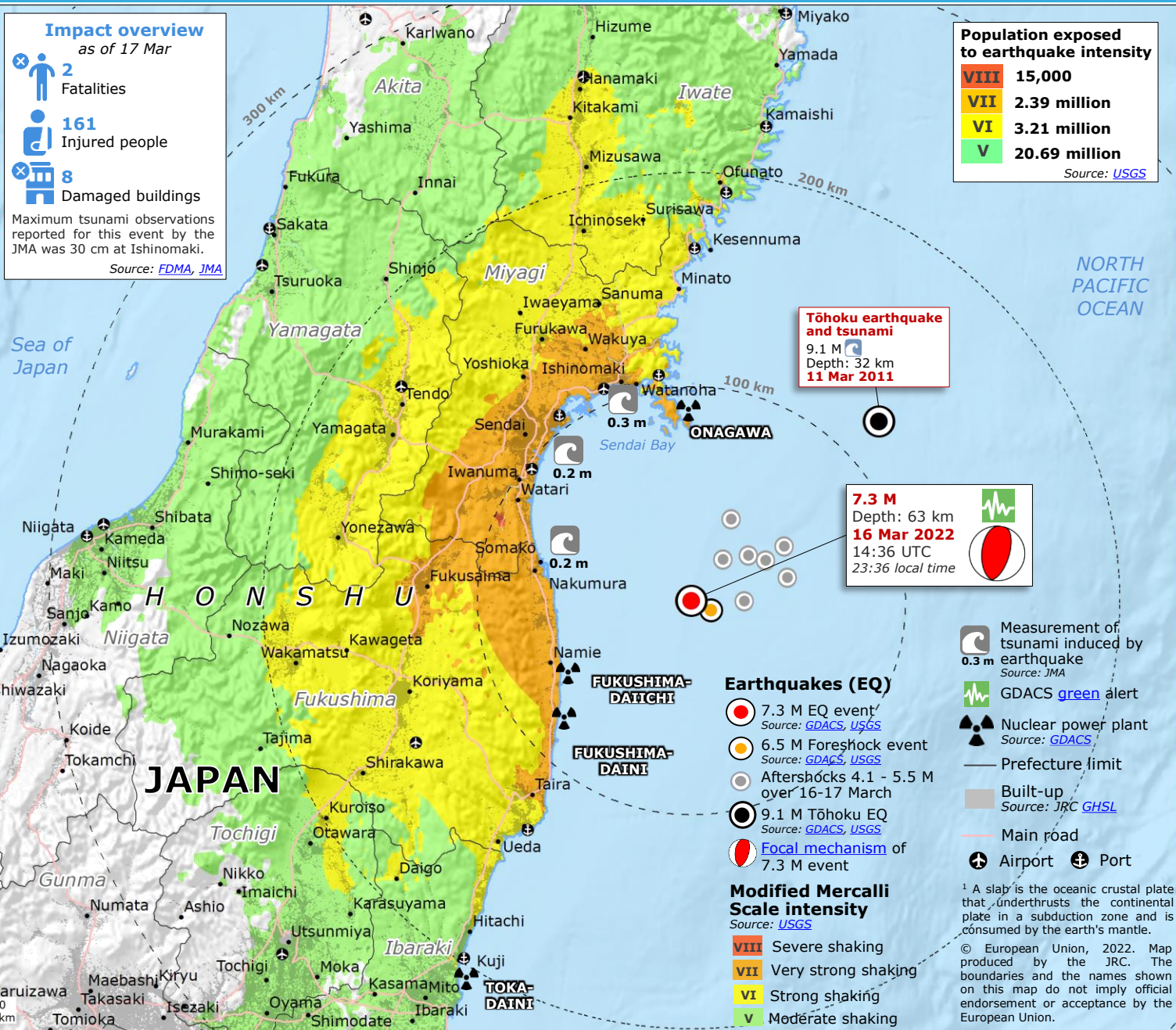
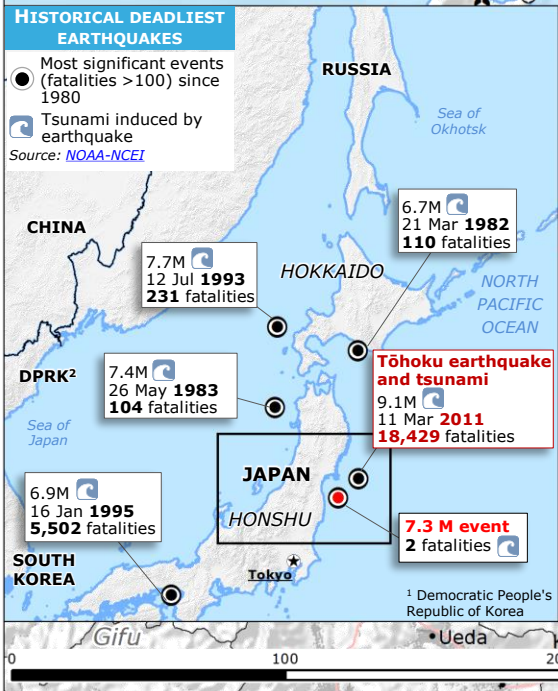
- 2 Fatalities
- 161 Injured people
- 8 Damaged buildings

Maximum tsunami observations reported for this event by the JMA was 30 cm at Ishinomaki.  
Source: FDMA, JMA

### Population exposed to earthquake intensity

VIII	15,000
VII	2.39 million
VI	3.21 million
V	20.69 million

Source: USGS



<sup>1</sup> A slab<sup>1</sup> is the oceanic crustal plate that underthrusts the continental plate in a subduction zone and is consumed by the earth's mantle.  
© European Union, 2022. Map produced by the JRC. The boundaries and the names shown on this map do not imply official endorsement or acceptance by the European Union.