


Wikidata as the future of cultural heritage data

For Wiki Loves Monuments and beyond

WikidataCon – 2017-10-28^{Gregorian}

Jean-Frédéric Berthelot – [[User:Jean-Frédéric]] – @JeanFred

Wiki Loves Monuments is a global annual federated low-barrier photo competition focused on freely documenting built cultural heritage (or, monuments).

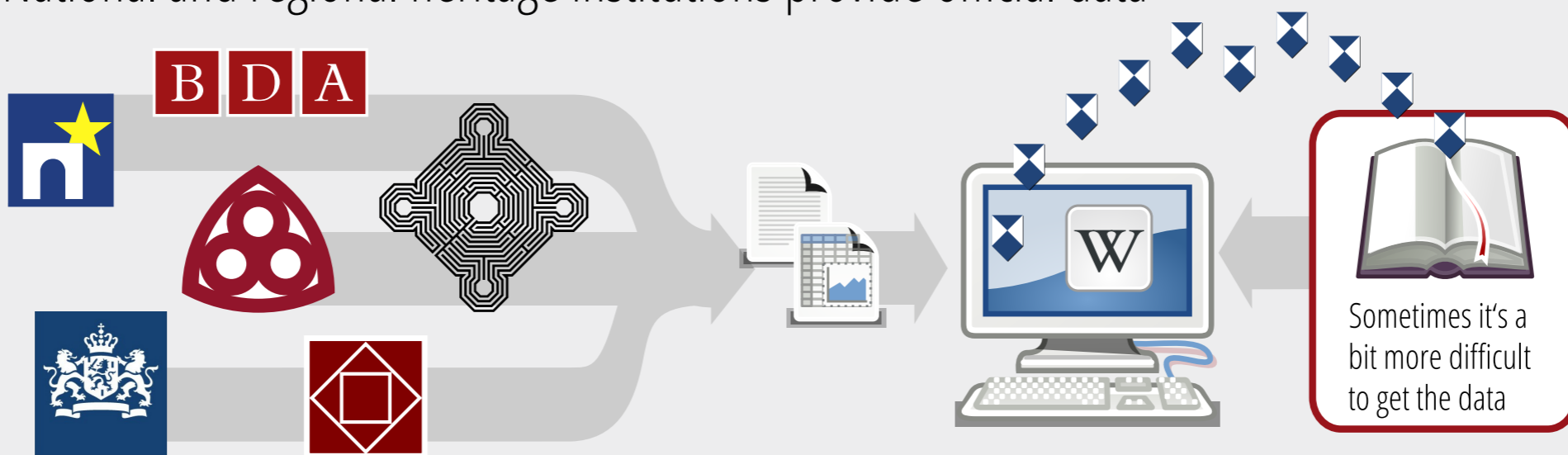


WIKI loves
monuments

The secret flow behind WIKI loves monuments

Where all the **monuments** come from:

National and regional heritage institutions provide official data



Busy Wikipedians create monuments lists in Wikipedia

Objekt	Typ	Baujahr	Architekt/Künstler	Adresse	Koordinaten	Art?	Objekt-Nr.?	Bild	
F.A. Vinnen und Co.	Verwaltungsgebäude	um 1839 1850, 1912 1952	Eggers, Anton Theodor Uthoff, Andreas Friedrich Eg, Carl	Altenwall 21, 22, 23 Marterburg 32, 34	Lage	ED	0045		
Deutscher Automobil- und Fahrradwerke	Geschäftshaus	1905–1906	Behrens-Nicolai, Carl Heinrich	Außer der Schleifmühle 27 Am Dobben 147	Lage	ED	0054		
Börsenhof A	Geschäftshaus, Kontorhaus	1861–1864 2009–2001	Mülle						
B-II-m-B-18145	Casă			municipiul București	Str. Biserica Amzei 6 sector 1		sf. sec. XIX	44.44437, 26.092936	Raportează eroare
B-II-m-A-18146	Casa Mița Biciclista			municipiul București	Str. Biserica Amzei 9 sector 1, Str. Christian Tell 11 sector 1		1900	44.444818, 26.094074	Raportează eroare
B-II-m-B-18147	Casă			municipiul București	Str. Biserica Amzei 10 sector 1		sf. sec. XIX	44.444603, 26.093151	Raportează eroare
B-II-m-B-18148	Biserica Amzei			municipiul București	Str. Biserica Amzei 12 sector 1		1898-1901	44.444525, 26.093683	Raportează eroare

Each monument needs a **unique identifier**

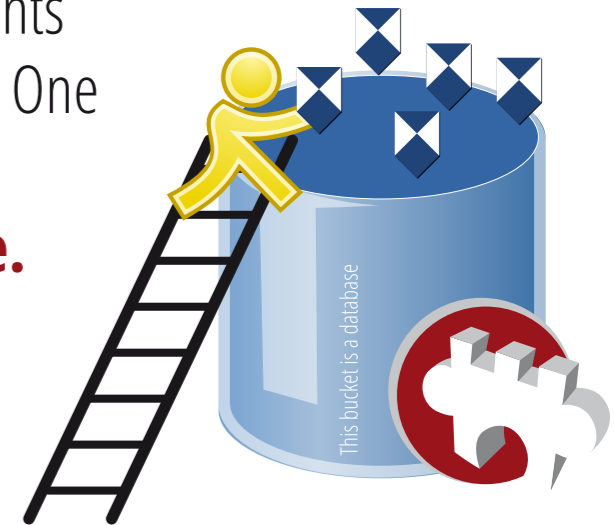
The Wikipedia lists are built with **template** structures.


```

{{NRHP row
|pos=
|refnum=
|type=
|article=
|name=
|address=
|city=
|county=
|date=
}}
{{Tabelrij rijksmonument
|objrijksnr=
|woonplaats=
|adres=
|objectnaam=
|type_obj = G
|architect=
|lat=
|lon=
|image= naam.jpg
}}
{{KRR rida
|number=
|nimi=
|liik=
|address=
|omavalitsus=
|NS=
|EW=
|pilt=
|commons=
}}
    
```




This allows easy Wiki-editing, and we can import them into our laaaarge monuments database with all monuments available. One set of lists (e.g. one country) is configured by a tech-savvy person **once**.





enter **erfgoedbot**!




erfgoed is Dutch for “heritage”, and a **bot** is a little program that automates dumb or boring work for us.

erfgoedbot runs at night and harvests the lists at Wikipedia and all the uploaded images with identifiers and updates the laaarge database with this information.

Based on this, erfgoedbot puts them in the correct categories at Wikimedia Commons.

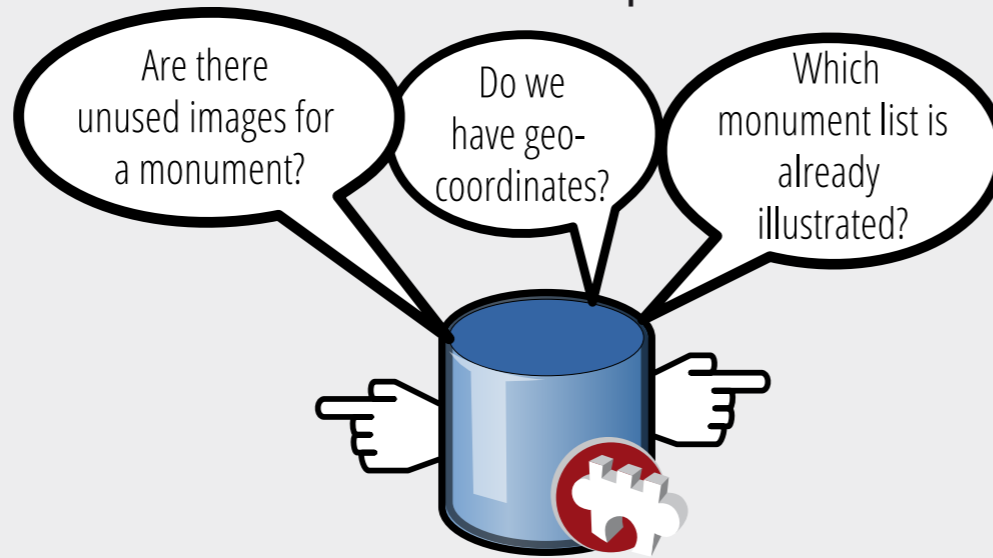

Finally, it provides Wikipedia with information on which monument images are unused so the lists can be completed. And all that while we are sleeping...



B-8-m	Ceak	municipiul Bucuresti	Str. Biserica Arzei 6 sector 1	sf. sec. XIX	44.44437, 26.092936		Raporteacl entare
	Casa Mpa Bociada	municipiul Bucuresti	Str. Biserica Arzei 6 sector 1, Str. Christian Tell 11 sector 1	1900	44.444816, 26.094074		Raporteacl entare
	Ceak	municipiul Bucuresti	Str. Biserica Arzei 10 sector 1	sf. sec. XIX	44.444802, 26.093151		Raporteacl entare
1918	Biserica Arzei	municipiul Bucuresti	Str. Biserica Arzei 12 sector 1	1898-1901	44.444825, 26.093883		Raporteacl entare



The database connects the **images** on Commons with the **monuments lists** in Wikipedia via the monuments **ID**



	Adresse	Coordonnées	Notice	Protection	Date	Illustration
	43 rue des Envergies 71 rue de la Mare place Henri-Krasucki	48° 52' 22" Nord 2° 23' 21" Est	PA00086778 ↗ ✓	Inscrit	1984	✓
	Cimetière du Père-Lachaise		PA00086780 ↗ ✗	Classé	1983	✓
Charcuterie	108 rue de Bagnolet	48° 51' 35" Nord 2° 24' 12" Est	PA00086779 ↗ ✓	Inscrit	1984	IMAGE MANQUANTE <small>Une illustration sous licence libre serait la bienvenue.</small> ✗
Cimetière de Charonne	Boulevard de Charonne	48° 51' 38" Nord 2° 24' 13" Est	PA00086781 ↗ ✓	Inscrit	1964	✓

But that's not all ... we can build a lot of fancy tools!

Search Monuments

Format:

Staat:

Name:
use %term or term% or %term% for fuzzy search

Kennung:

Anschrift:

Gemeinde:

Search monuments by country, keyword, municipality and more

Statistics

Staat:

Items:

Show helpful statistics for the photo contest



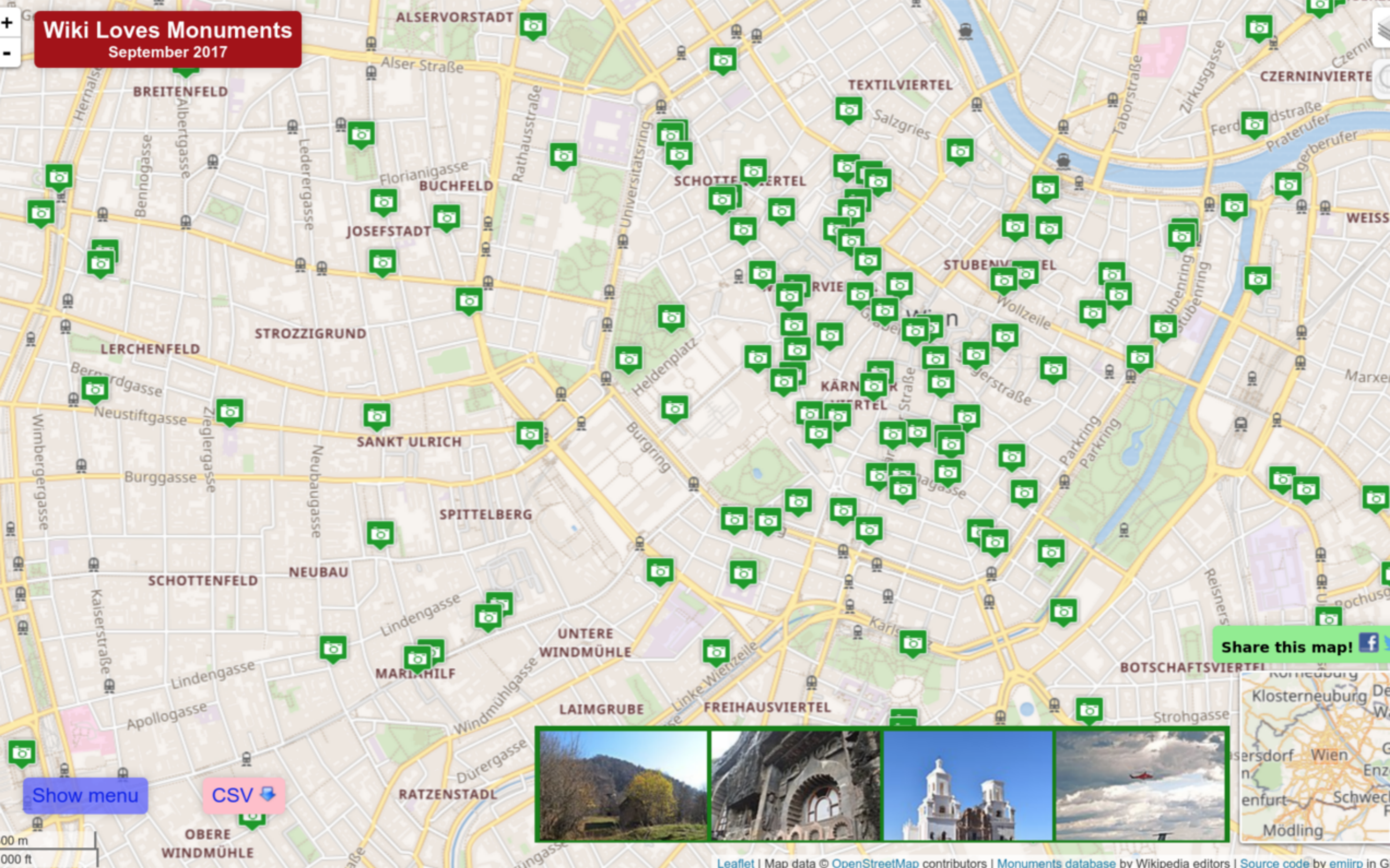
Show monuments on a map



... or walk outside and find monuments with your smartphone

Wiki Loves Monuments

September 2017



Show menu

CSV

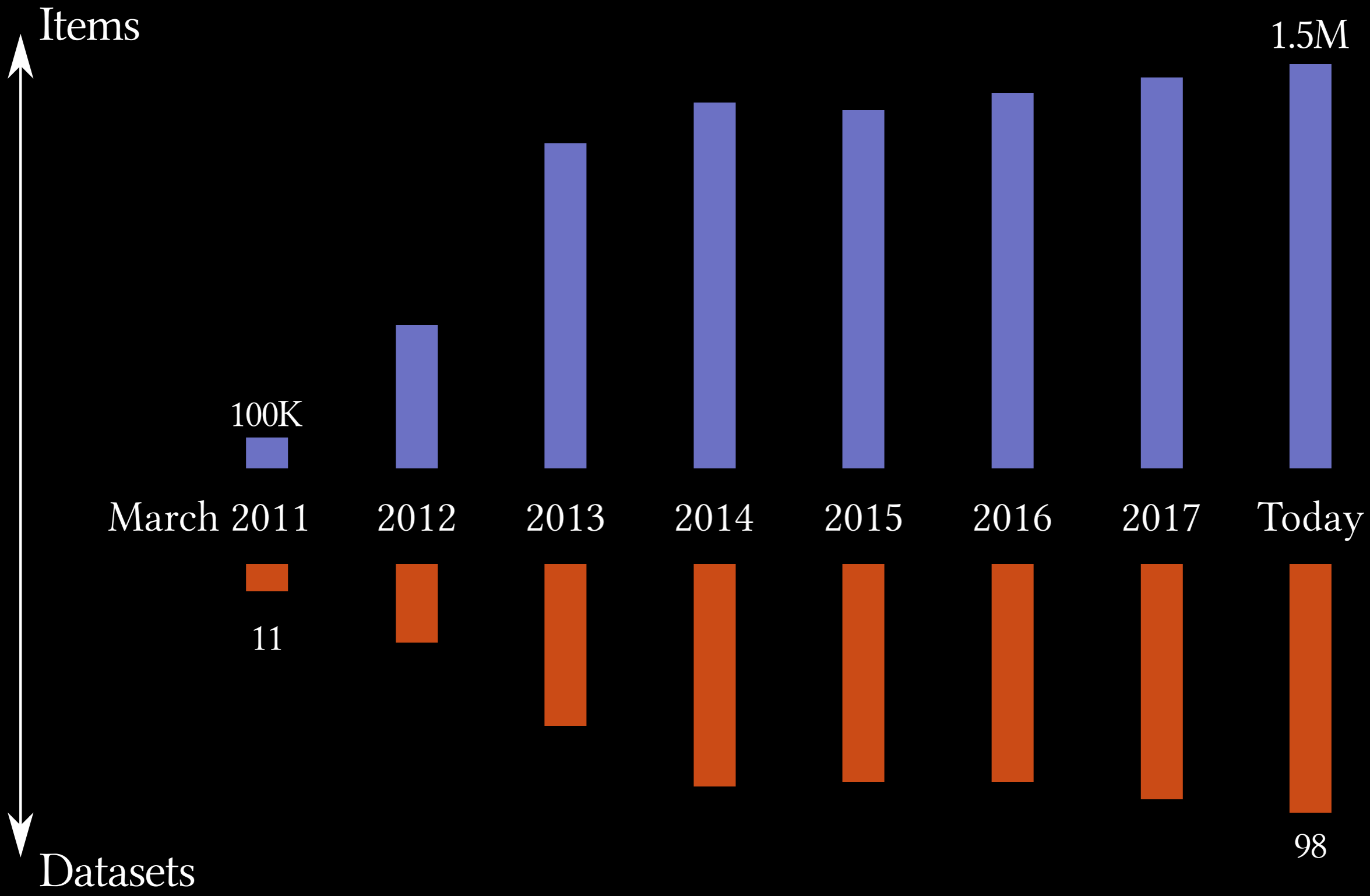
Share this map!



We scaled *really* well




```
{
  "country": "fr",
  "lang": "fr",
  "description": "Monuments in France in French",
  "project": "wikipedia",
  "namespaces": [
    0
  ],
  "table": "monuments_fr_(fr)",
  "truncate": false,
  "primkey": "notice",
  "headerTemplate": "En-tête de tableau MH",
  "rowTemplate": "Ligne de tableau MH",
  "commonsTemplate": "Mérimée",
  "commonsTrackerCategory": "Cultural heritage monuments in France with known IDs",
  "commonsCategoryBase": "Monuments historiques in France",
  "unusedImagesPage": "Projet:Monuments historiques/Images de monuments français non utilisées",
  "imagesWithoutIdPage": "Projet:Monuments historiques/Images de monuments français sans identifiant",
  "registrantUrlBase": "http://www.culture.gouv.fr/public/mistral/merimee_fr?ACTION=CHERCHER&FIELD_1=REF&VALUE_1=%s",
  "fields": [
    {
      "dest": "tri",
      "source": "tri",
      "default": "0"
    },
    {
      "dest": "monument",
      "source": "monument"
    },
    ...
  ]
}
```



We brought **order** to the data



Templates are great.

Everyone loves them.

Right?

Templates are great.

Everyone loves them.

Right?

Error:Post-expand-template-inclusion-category

```
{{Monument  
|name=Stephansdom  
|imatge=Stefansdom.jpg  
}}
```

Identifier?



Well...

List of protected heritage sites in Ath

From Wikipedia, the free encyclopedia

Duplication

This table shows an **overview of the protected heritage sites in the Walloon town Ath**. This list is part of **Belgium's national heritage**.

Object	Year/architect	Town/section	Address	Coordinates	Number?	Image
City Hall ^(nl) ^(fr)		Aat		50.630585°N 3.777075°E<div><div></div></div>	51004-CLT-0001-01 Info	
old house ^(nl) ^(fr)						

Liste du patrimoine immobilier classé d'Ath

Cette page regroupe l'ensemble du **patrimoine immobilier classé de la ville belge d'Ath**.

Objet	Année de construction / Architecte	Adresse	Section communale	Coordonnées	Numéro d'inventaire	Illustrat
Hôtel de ville				50° 37′ 50″ nord 3° 46′ 37″ est<div><div></div></div>	51004-CLT-0001-01 [archive]	 Téléve



Centralization



A photograph of a stone colonnade with a central pillar and two laptops at its base. The scene is an outdoor courtyard with a series of stone columns supporting a roof. The central pillar is the most prominent, with two laptops placed on the ground at its base. The floor is made of large stone tiles. The background shows more of the colonnade and some architectural details like arches and windows.

Identifiers
Query service

Constraint checks

A photograph of a railway track receding into a tunnel in a lush forest. The tracks are made of metal rails on wooden sleepers, set on a bed of gravel. The tunnel entrance is a bright opening at the end of the track, framed by dense green foliage. The overall scene is a perspective view looking down the length of the track.

Import data to
Wikidata

[[d:Wikidata:WikiProject WLM/Mapping tables]]

Step 1. Implicit values [\[edit \]](#)

Implicit data				
required	field name	value	Wikidata property	comment
Y	heritage status	Denkmalgeschütztes Objekt (Q1188447)	heritage designation (P1435)	
Y	country	Austria (Q40)	country (P17)	
Y	wikiproject	de.wikipedia		used for getting wikidata items from wikilinks
Y	is a(n)		Can be either ensemble of buildings (Q1497375) or a subclass of architectural structure (Q811979) , bodendenkmal (Q22969563) ?	More specific P31 mappings are attempted through <i>/types</i> .

Step 2. analyze and map specific data [\[edit \]](#)

Step 2.1 monuments_all - harmonized data for all countries [\[edit \]](#)

required	heritage field	example value	Wikidata property	Conversion	comment
Y	country	AT			
Y	lang	de			
Y	id	12591	Cultural heritage database in Austria ObjektID (P2951)		numerical, will change to URIs in the near future, old ids will be mapped, new objects will only get new URI.
Y	project	wikipedia			
	adm0	at	-		
	adm1	at-1 ... at-9			state of Austria (Q261543) by iso-code; can have a multi-value; can be extracted from municipality object
	adm2	Bezirk Wels-Land / Wiener Neustadt			It is either «Bezirk <name>» for district of Austria (Q871419) or just «<name>» for statutory city of Austria (Q262882) ; can have a multi-value
Y	adm3	Breitenfurt bei Wien	located in the administrative territorial entity (P131)	map free text municipality name to an item	can have a multi-value; The target items must have instance of (P31) municipality of Austria (Q667509)
Y	adm4	Dörfel bei Ochsenburg	-		Katastralgemeinde; can have a multi-value
Y	name	Kommunaler Wohnbau, Straßenbahner-Wohnheim	New property needed to be proposed (tomorrow)	≠ monument_article	may contain wiki syntax, as given by BDA data provider, immutable
	adress	Johann-Hoffmann-Platz 10-15			text only, skip all html / wiki syntax. immutable
Y	municipality				can have a multi-value; = adm3
Y	lat		coordinate location (P625)		Combines the value of both lat and lon lat & long might be missing, if unknown.
Y	lon		see lat		see lat
	image		image (P18)		parameter: Foto
	commonscat		Commons category (P373)		
	monument_article	Ostfriedhof (Innsbruck)			no label (Q24707863)
	source				internal for the mechanism; WP version used for data extraction
	registrant_url				internal for the mechanism; as long as the BDA data is as it is, always empty.
	changed		see comment		internal for the mechanism; if statements are sourced then this might be useful to store




How to
surface
the data?



We harvest Wikidata into
the *Monuments* database

Automatic lists (with Listeria)

Manual lists (with Lua)



No existing lists
Not directly editable
No data not on Wikidata











Combines with existing data
If Listeria not possible
Needs some Lua-fu

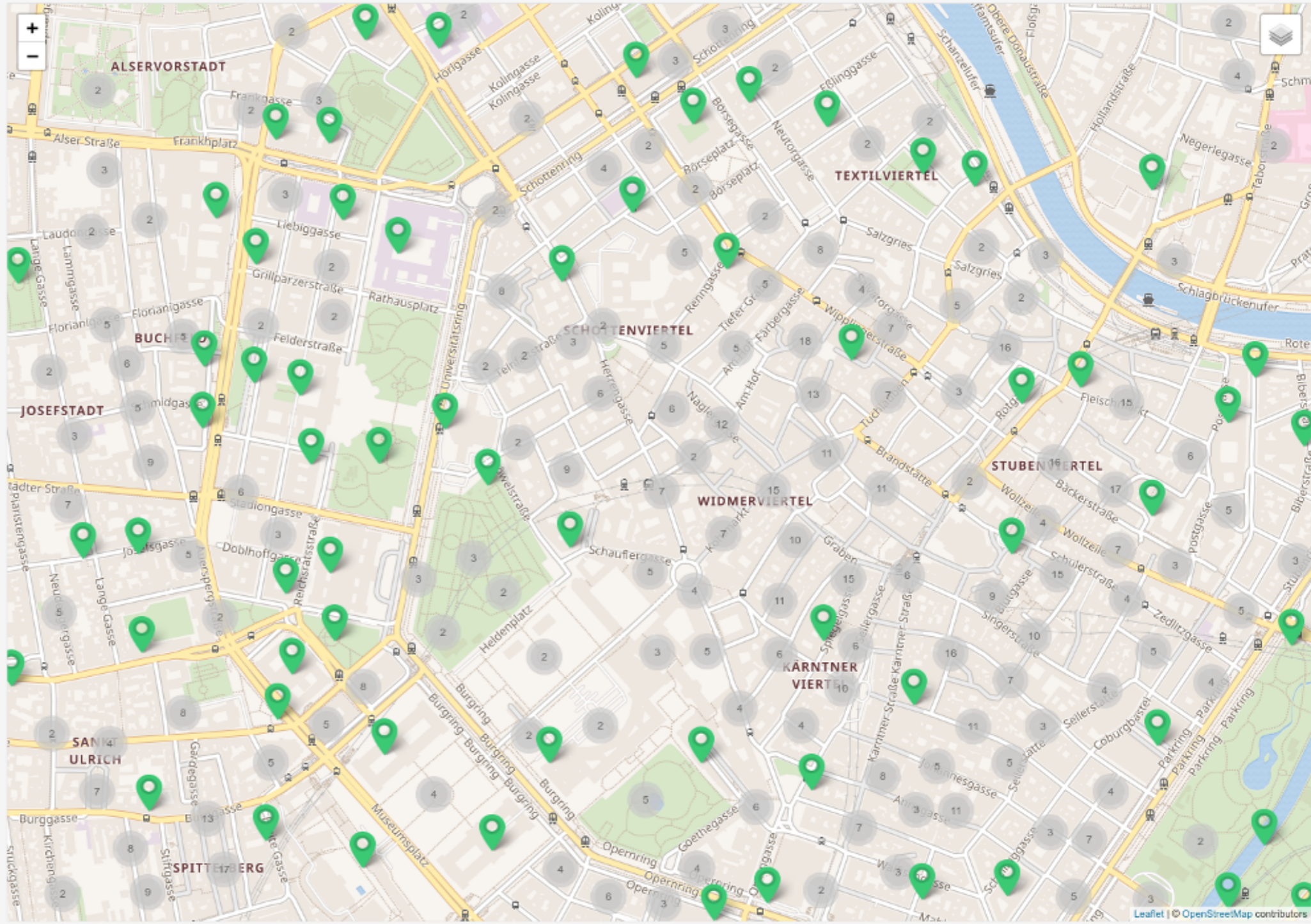
Example: Australia

Quick filter
Vienna

868 RESULTS


Type Image Wikipedia article

-  American Bar
Vienna
-  Augustinian Church
Vienna
-  Austrian Parliament Building
Vienna
-  Austrian Postal Savings Bank
Vienna
-  Bank Austria Kunstforum Wien
Vienna
-  Bartensteingasse
Vienna
-  Billrothhaus
Vienna
-  Burggarten
Vienna
-  Burgtheater
Vienna
-  Capuchin Church



Which experience do we want?





[[Commons:WLM]]
@wikimonuments



